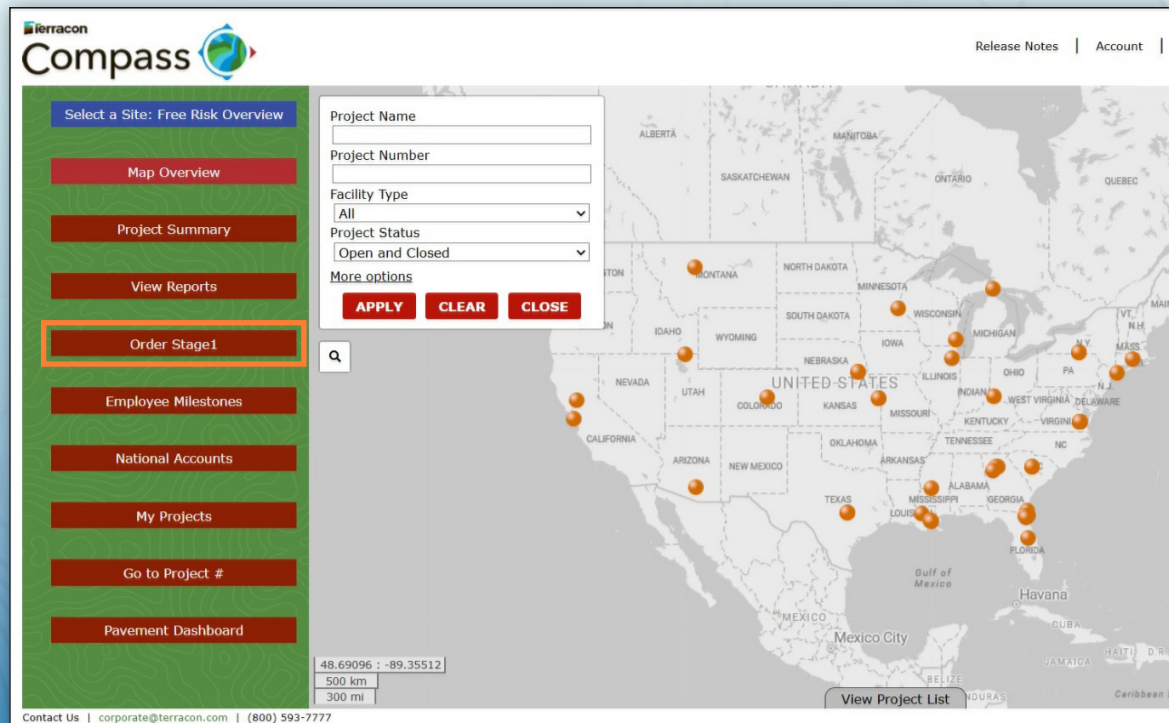
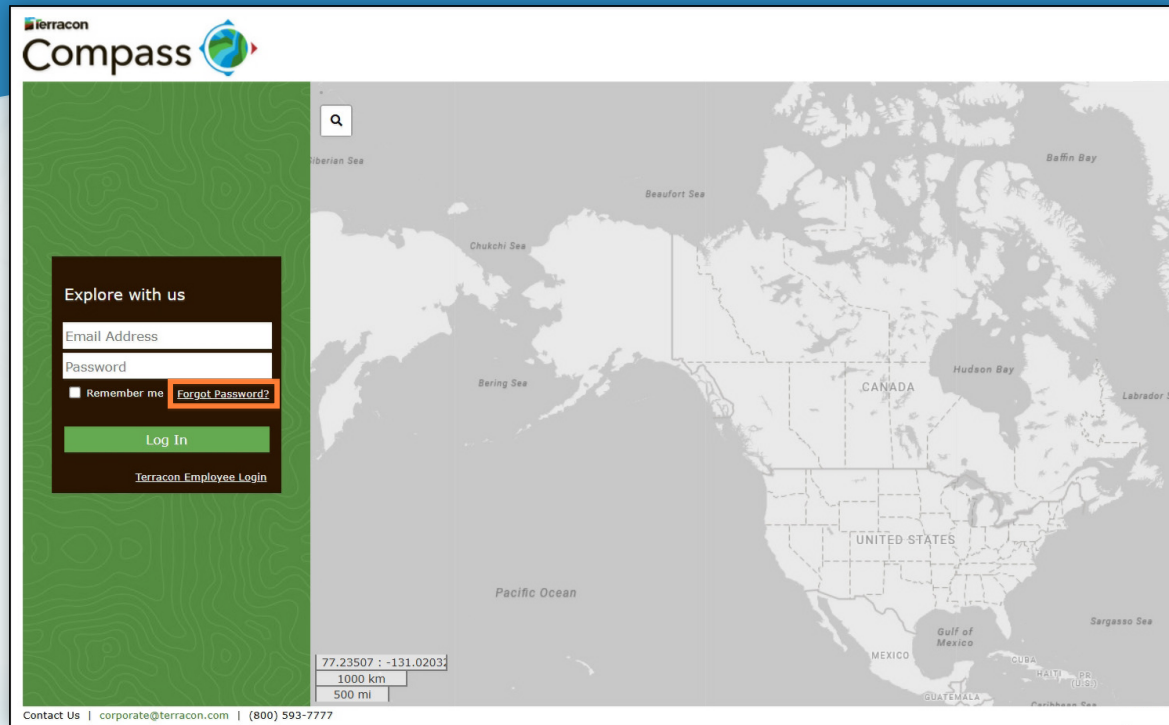






WELCOME TO THE Stage1 Experience!

1 If this is your first time accessing [Terracon Compass](#), you will need credentials. Please let your Terracon Point of Contact know that you would like to order [Stage1](#) online or visit the Stage1 Terracon page to request one.

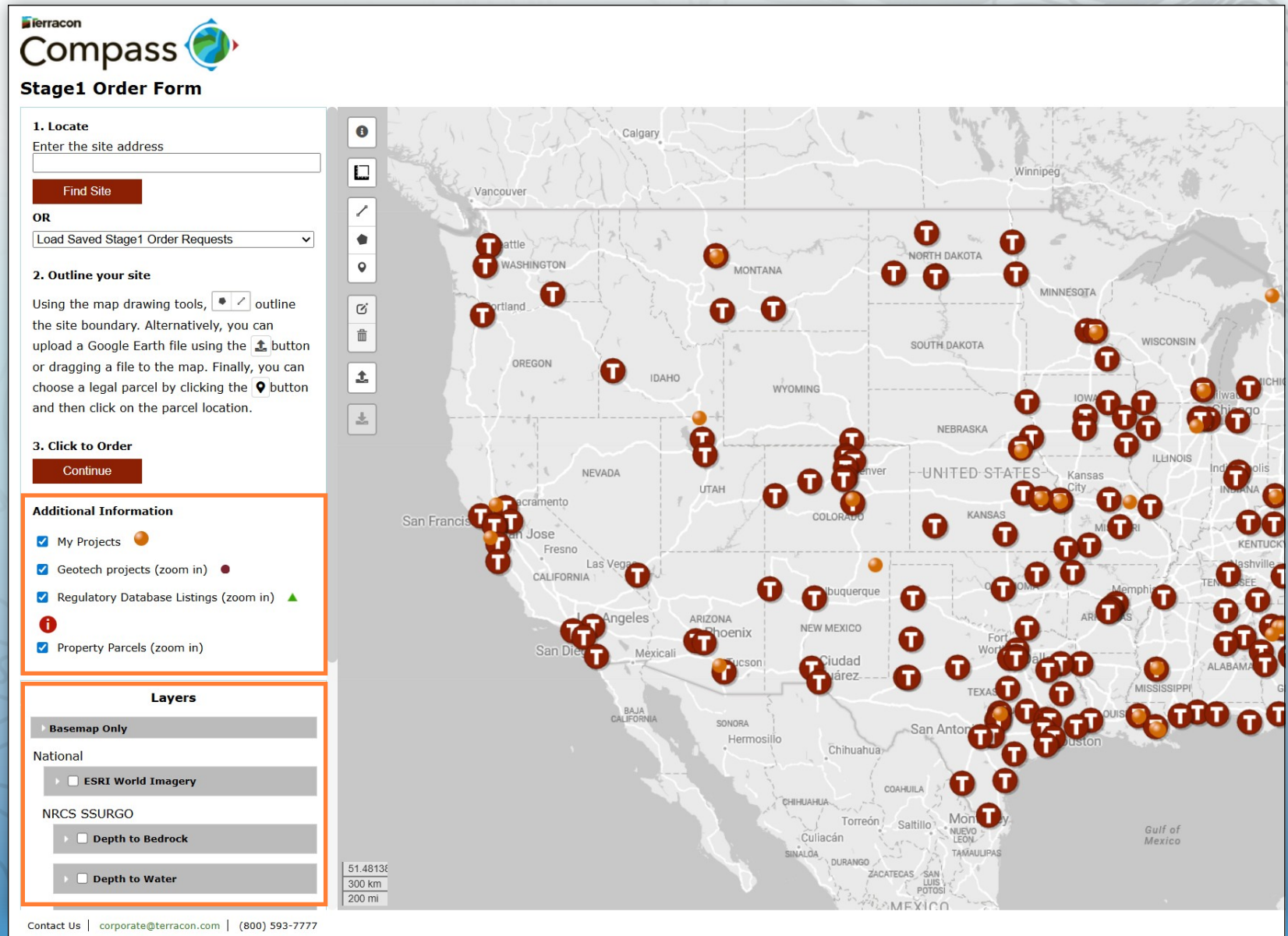
If you have forgotten your password, you can also reset it with the [Forgot Password](#) link.

2 Once you're logged in, the Order Stage1 button appears on the left.



- 3** Locate your project site by one of these methods:
- Entering the site address or latitude and longitude
 - Using the line feature to draw an alignment 
 - Using the polygon feature to draw a site 
 - Uploading a KMZ file 
 - Selecting your parcel(s) 

4 When you're ready, click the "Continue" button.






Terracon Compass
Stage1 Order Form

1. Locate
Enter the site address





Find Site

OR
Load Saved Stage1 Order Requests

2. Outline your site
Using the map drawing tools,  outline the site boundary. Alternatively, you can upload a Google Earth file using the  button or dragging a file to the map. Finally, you can choose a legal parcel by clicking the  button and then click on the parcel location.

3. Click to Order
Continue

Additional Information

- My Projects 
- Geotech projects (zoom in) 
- Regulatory Database Listings (zoom in) 
- 
- Property Parcels (zoom in)

Layers

- Basemap Only
- National
 - ESRI World Imagery
- NRCS SSURGO
 - Depth to Bedrock
 - Depth to Water

Contact Us | corporate@terracon.com | (800) 593-7777

Feel free to explore your site with our set of interactive GIS layers from public sources, even without placing an order.

5 Select what services you'd like to include. Select "View Fee Schedule" or "Description of Services" for additional information.

6 Enter your desired project name, the legal business name, information about your project, and select "Accept and Request Project." A Stage1 team member will launch your project on Compass and reach out for further information. If your firm has a MSA with Terracon, the terms of that agreement will govern.

- You will be able to see the cost of your selected Stage1 services, before you finalize your order.
- If you are not ready to order, please select "Save Order without Accepting."
- If you would like to order Subsurface Environmental Considerations for a site over 5,000 acres, please add a note in the "Project Description."

Request Project

Project Details
Project Types:
Polygon
4.4 acres

Select Stage1 services:

- Geotechnical Considerations: \$1,125.00
- Preliminary Design Parameters: \$950.00
- Pile Embedment Depth Analysis: \$950.00
- GeoHazard Analysis: \$4,000.00
- Range of Laboratory Values: \$1,250.00
- Pavement Design Concepts: \$300.00
- Subsurface Environmental Considerations: \$850.00
- Natural & Cultural Resource Considerations: \$1,125.00
- Critical Environmental Issues Analysis - Renewable Projects: \$4,000.00
- Regional Mapping of Public Data: \$500.00
- Impact / Crossing Report: \$1,000.00
- Data Deliverable: \$600.00
- Federal Permitting Punch List: \$1,000.00
- Site Contact List: \$1,000.00
- Constraint Report: \$1,000.00
- Potential Usable Area Analysis: \$1,000.00
- Full Stage1: Geotechnical, Subsurface Environmental, Natural and Cultural Resource Considerations: \$2,550.00

[VIEW FEE SCHEDULE](#) [DESCRIPTION OF SERVICES](#)

Project name:
The name to use for this project

Legal Business Name:
ROC Geotechnical Consulting Engineers, PLLC

Project description:
Enter details...

[ACCEPT AND REQUEST PROJECT](#) [SAVE ORDER WITHOUT ACCEPTING](#) [CANCEL](#)

Contact Us | corporate@terracon.com | (800) 593-7777

Note: Your email address will be automatically tied to the request when placing an online order.